






















## KEY

### SRA Works 2019-2020 funded by Council Tax & Internal Drainage Boards

-  FWLM02 - Yeovil Urban SuDS Study
-  FWRS04-20 - Preston Brook, Yeovil Enhancement Scheme
-  IDB09-20 – Remedial works to culverts under the highway
-  IDB13-20 - Pioneer Dredging River Parrett – Oath to Burrowbridge
-  LAMDC03 - Mendip Enhanced Maintenance Works; LAMDC04 - Non-Main River Restoration and Maintenance Works in Mendip
-  LAMDC05 - Knapp Hill Catchment Feasibility Study
-  LATDBC01-20 - Taunton Strategic Flood Alleviation Improvements Scheme - Local Interventions
-  LASDC02-20 - Enhanced Maintenance of Land Drainage Assets in Sedgemoor
-  LAWSC04 - Sampford Brett Maintenance Works
-  LAWSC05 - Woolston Moor Flood Alleviation Scheme
-  LAWSC06 - West Somerset Streams Maintenance
-  LHA01-20 - Countywide de-silting of Structures
-  LHA117 - A38 Blackbird Bends Flood Alleviation Study
-  LHA118 and LHA119 - Silt-traps Installations
-  LLFA17 - Cheddar Study
-  LLFA19 - Highway SuDS Retrofit Trial in Taunton Deane
-  LLFA21 - Moorland Surface Water and Drainage Improvements
-  IDB Area
-  Works within Somerset Level & Moors Area - WS5 COAD1 - Co-Adapt EU Project Somerset; WS5 Pilot - Wetland Biomass Feasibility Study
-  WS5 PILOT - Community Flood Information Pilot Project
-  Across Somerset: FWLM01-20 - Land Management & Natural Flood Management to Slow the Flow (soil management, cropping changes, highway flooding hotspots); Enhanced Gully Emptying; LHA04-20 - Enhanced Drain Jetting; LHA05-20 - 'Targeted' Road Edge Cleaning; LLFA01-20 CCTV Surveys of privately owned drains

